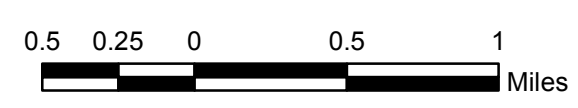
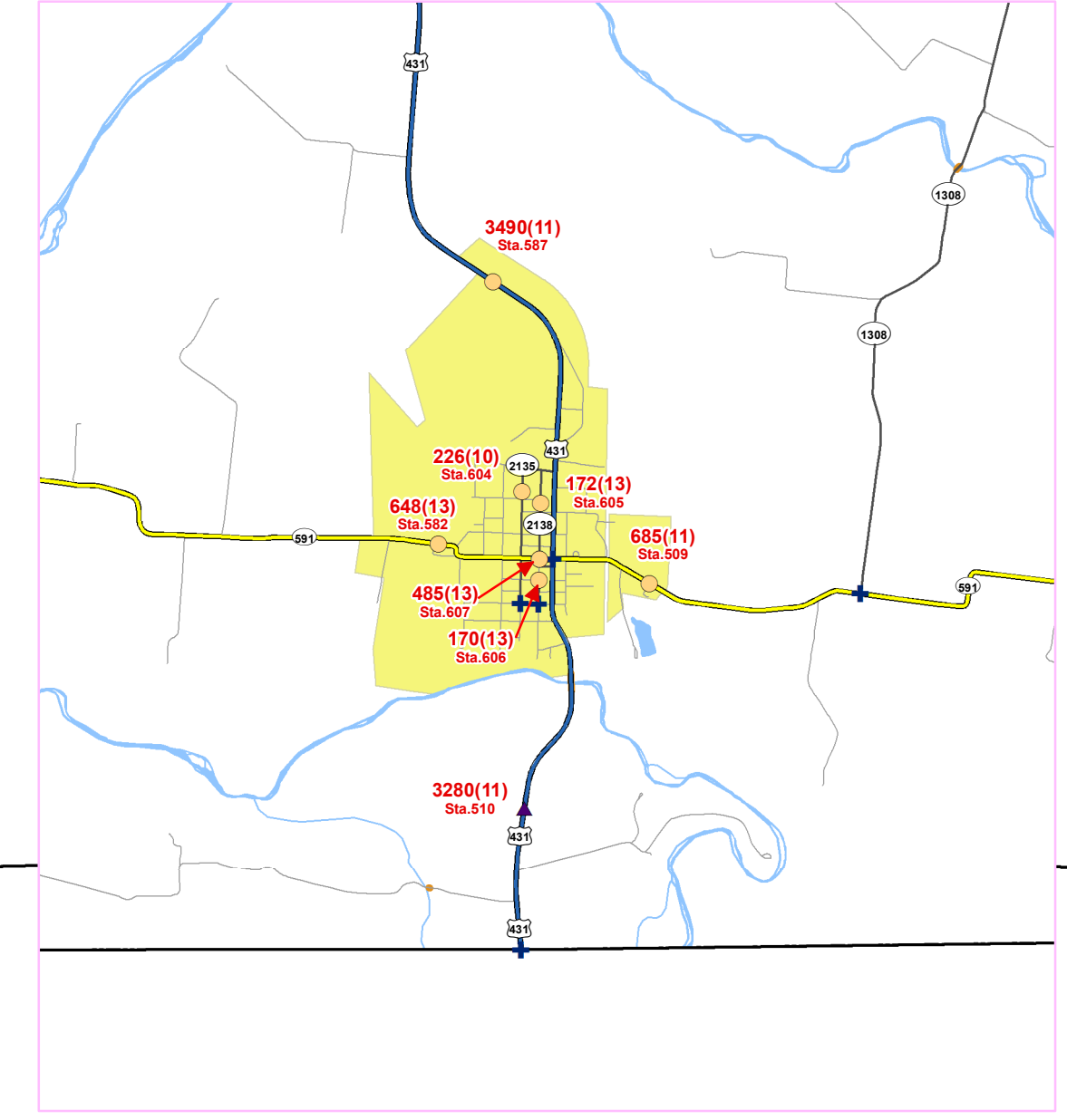
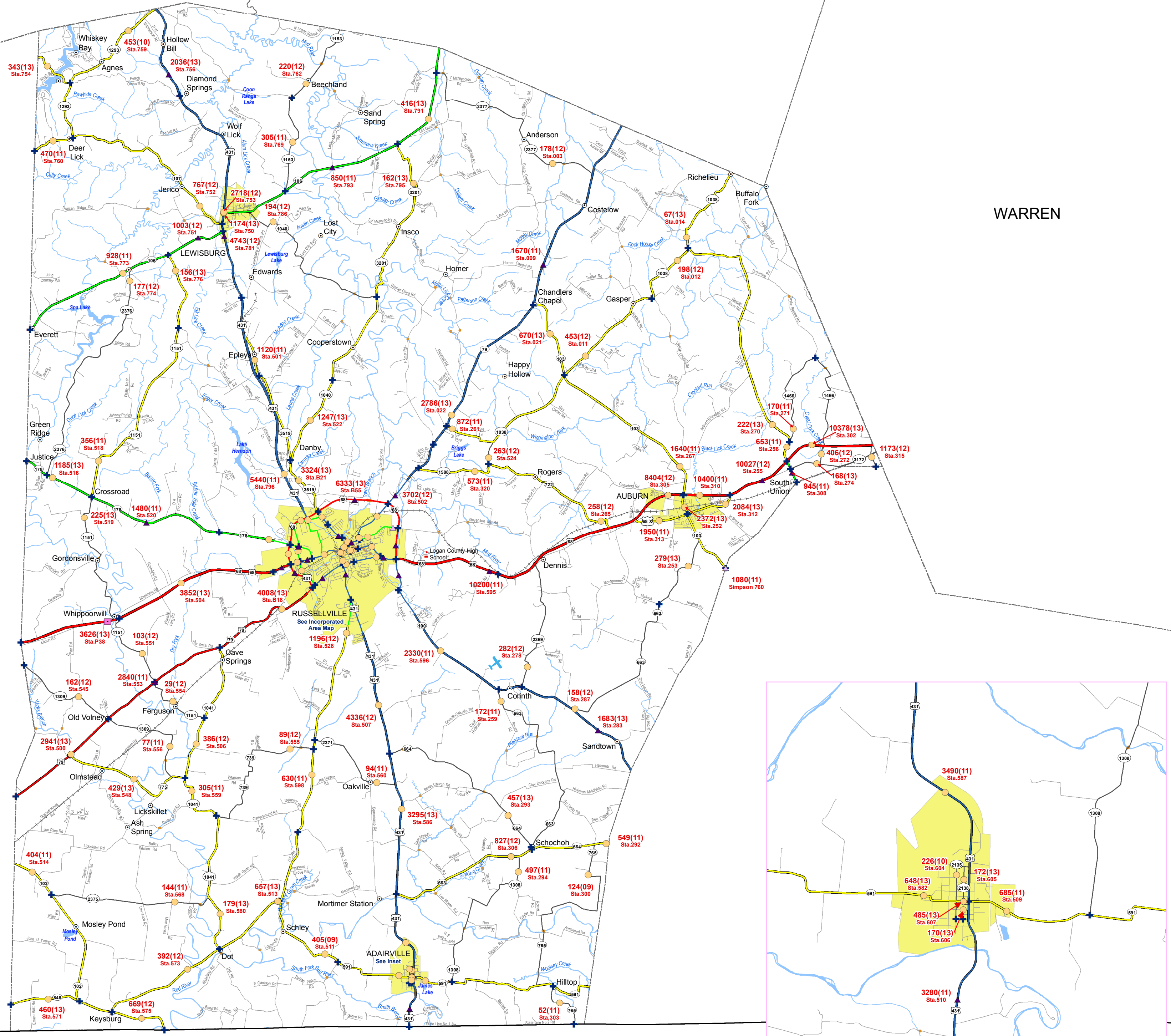


MUHLBERG

BUTLER

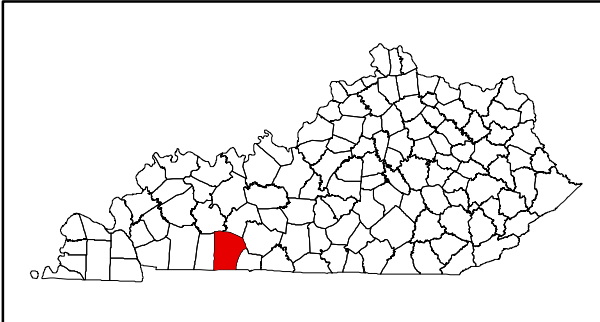
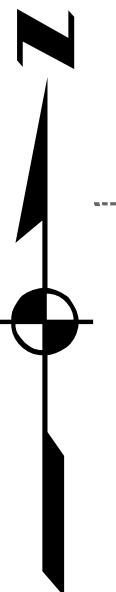
WARREN

TODD



Tennessee

Adairville



LEGEND

- |                  |                               |                            |
|------------------|-------------------------------|----------------------------|
| ▲ Adjacent       | — Rural Interstate            | ■ Incorporated Area        |
| ○ ATR            | — Rural Principal Arterial    | ■ Lake                     |
| ● Full Coverage  | — Rural Minor Arterial        | --- County Boundary        |
| ▲ Classification | — Rural Major Collector       | — State Boundary           |
| ⊕ Terminus       | — Rural Minor Collector       | ■ Wildlife Management Area |
| ⚡ School         | — Urban Interstate            | ■ State Park               |
| ✈ Airport        | — Urban Freeway & Expressway  | — Bridge                   |
| ⚓ Railroad       | — Urban Principal Arterial    | — Stream / River           |
|                  | — Urban Minor Arterial Street |                            |
|                  | — Urban Collector Street      |                            |
|                  | — Rural & Urban Local         |                            |

Traffic Station Counts  
LOGAN COUNTY



Last map revision: FEBRUARY 2015  
 Latest traffic count date for each station is indicated on the map in parentheses after the actual traffic count. For the most current traffic count information, please refer to the KYTC Traffic Database on the Division of Planning website.  
[transportation.ky.gov/planning](http://transportation.ky.gov/planning)

Station locations are plotted at segment midpoints where actual locations have not been verified in the field.  
 Kentucky State Plane Coordinate System (NAD83)



The Kentucky Transportation Cabinet does not warrant that the information contained on this map is accurate or complete. The Kentucky Transportation Cabinet states that all attempts are made to insure the correctness of road network portrayal and it is based on the best available information at a given time but disclaims any and all representations and/or warranties made with respect to this map by any contributing source as to its contents, whether expressed, implied, or statutory, including, but not limited to, warranties of title, merchantability, and fitness for a particular purpose.